








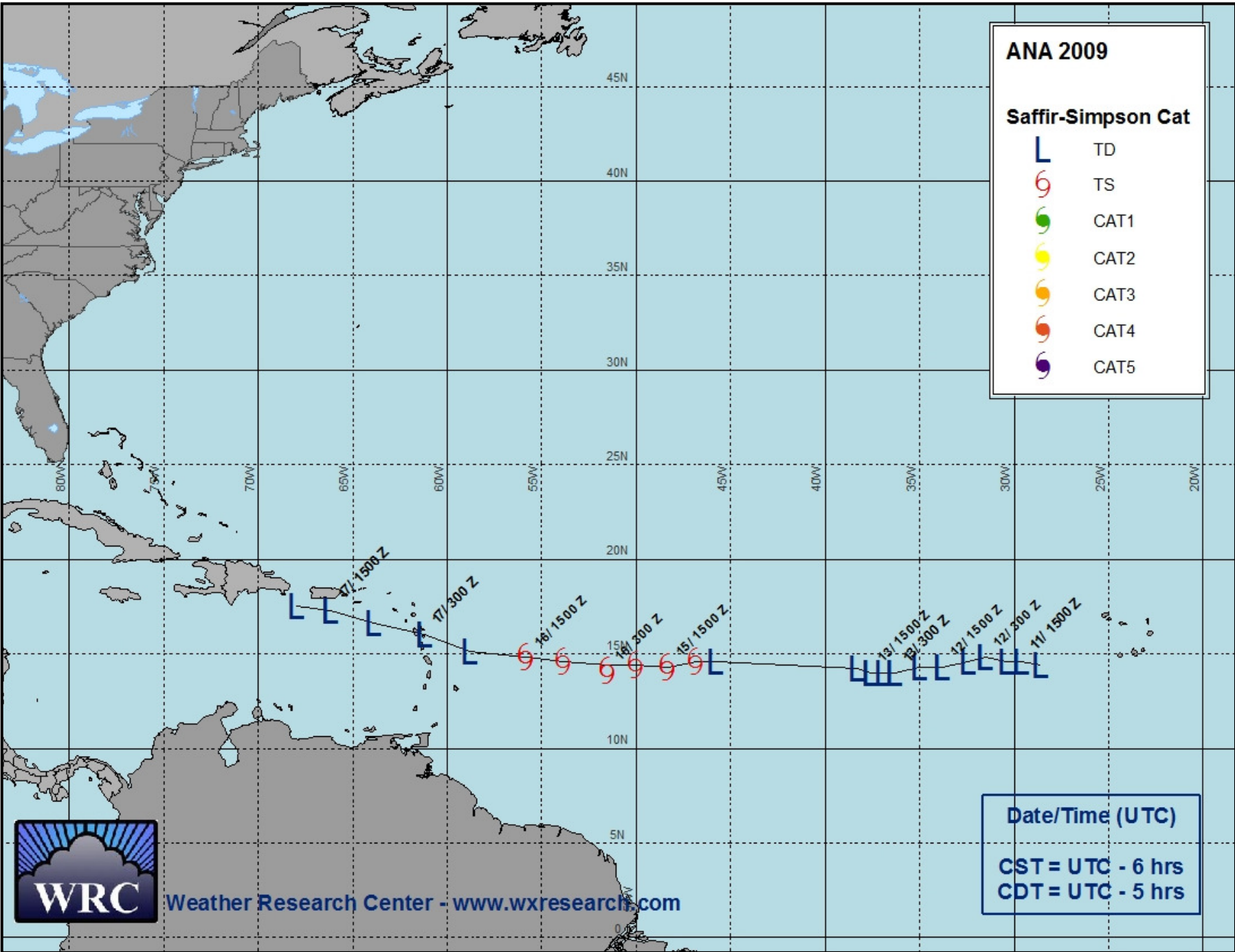
ANA 2009

Saffir-Simpson Cat

-  TD
-  TS
-  CAT1
-  CAT2
-  CAT3
-  CAT4
-  CAT5

Date/Time (UTC)

CST = UTC - 6 hrs
 CDT = UTC - 5 hrs



Weather Research Center - www.wxresearch.com

ANA	AUGUST	2009												
ADVISORY	DATE	TIME UTC	LAT	LONG	MAX WIND KTS	GUST KTS	SPEED KTS	HEADING	PRESSURE MBS	RADIUS 34 KTS	RADIUS 50 KTS	RADIUS 64 KTS	CATEGORY	FH
1	11	1000	14.4	28.6	25	35	11	W	1006	0	0	0	TD	0
2	11	1500	14.6	29.6	25	35	11	W	1006	0	0	0	TD	0
3	11	2100	14.6	30.4	25	35	10	W	1006	0	0	0	TD	0
4	12	0300	14.8	31.5	30	40	11	W	1006	0	0	0	TD	0
5	12	0900	14.6	32.4	30	40	10	W	1006	0	0	0	TD	0
6	12	1500	14.3	33.8	30	40	11	W	1006	0	0	0	TD	0
7	12	2100	14.3	35.0	30	40	12	W	1006	0	0	0	TD	0
8	13	0300	14.0	36.3	30	40	12	W	1006	0	0	0	TD	0
9	13	0900	14.0	36.9	25	35	10	W	1007	0	0	0	TD	0
10	13	1500	14.0	37.6	25	35	8	W	1008	0	0	0	TD	0
11	13	2100	14.2	38.3	25	35	7	W	1008	0	0	0	TD	0
12	15	0430	14.6	45.8	30	40	13	W	1005	0	0	0	TD	0
13	15	0900	14.6	46.8	35	45	14	W	1005	60	0	0	TS	0
14	15	1500	14.3	48.3	35	45	14	W	1005	60	0	0	TS	0
15	15	2100	14.4	50.0	35	45	15	W	1005	60	0	0	TS	0
16	16	0300	14.1	51.5	35	45	15	W	1004	60	0	0	TS	0
17	16	0900	14.6	53.8	35	45	17	W	1005	60	0	0	TS	0
18	16	1500	14.8	55.8	35	45	20	W	1005	45	0	0	TS	0
19	16	2100	15.1	58.8	30	40	20	W	1008	0	0	0	TD	0
20	17	0300	16.0	61.2	30	40	23	WNW	1008	0	0	0	TD	0
21	17	0900	16.6	63.9	30	40	24	WNW	1008	0	0	0	TD	0
22	17	1500	17.3	66.2	30	40	24	WNW	1008	0	0	0	TD	0
23	17	2100	17.5	68.0	30	40	21	WNW	1011	0	0	0	TD	0